Site Maps

Initial Site Map

Operation Site Map

Final Site Map

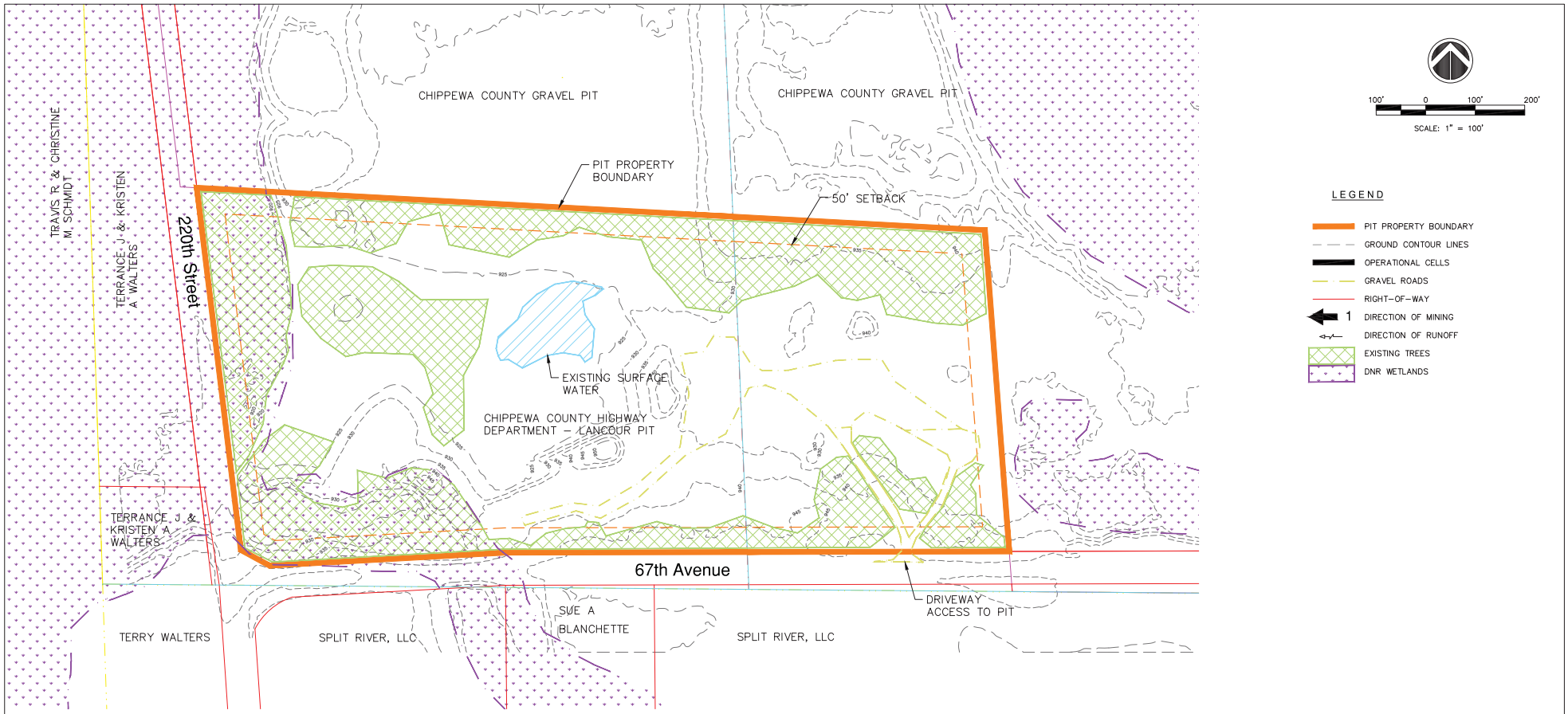

PROJECT NO:	HWY:	COUNTY: CHIPPEWA	LANCOUR PIT – INITIAL SITE PLAN	SHEET 1 OF 3	E

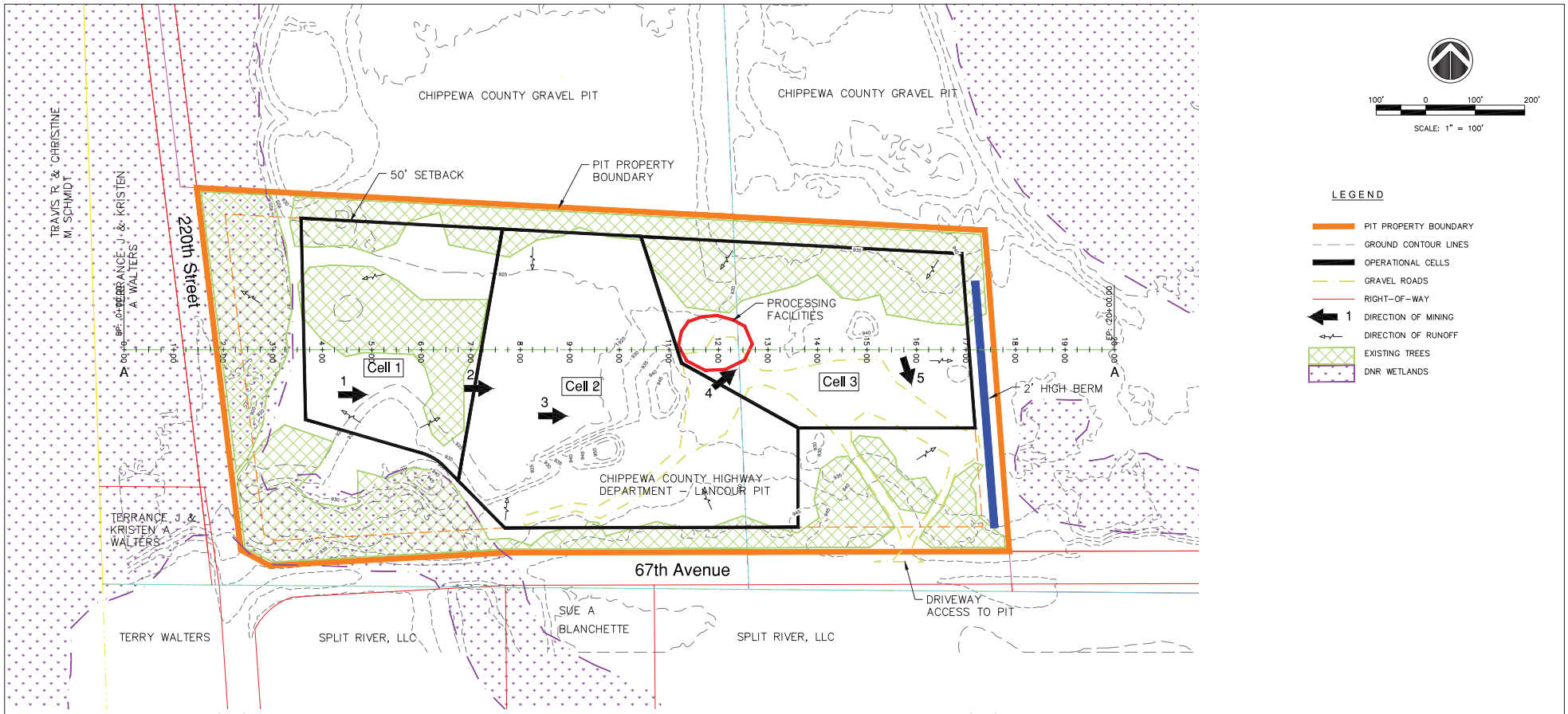

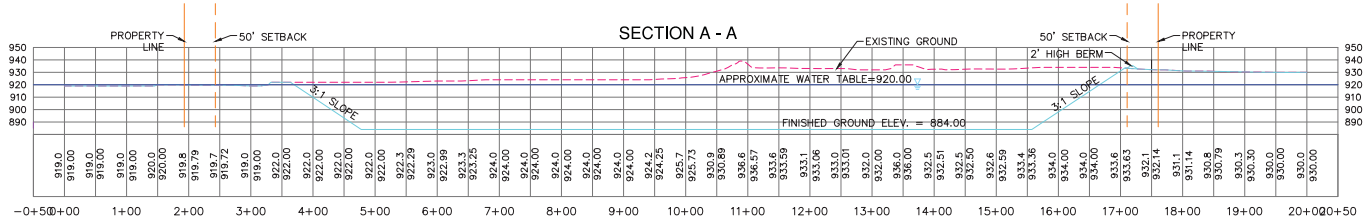

Profile View of Alignment – Lancour Pit West–East
Scale: 1" = 20' H
Scale: 1" = 10' V

PROJECT NO:	HWY:	COUNTY: CHIPPEWA	LANCOUR PIT – OPERATION PLAN	SHEET 2 OF 3	E

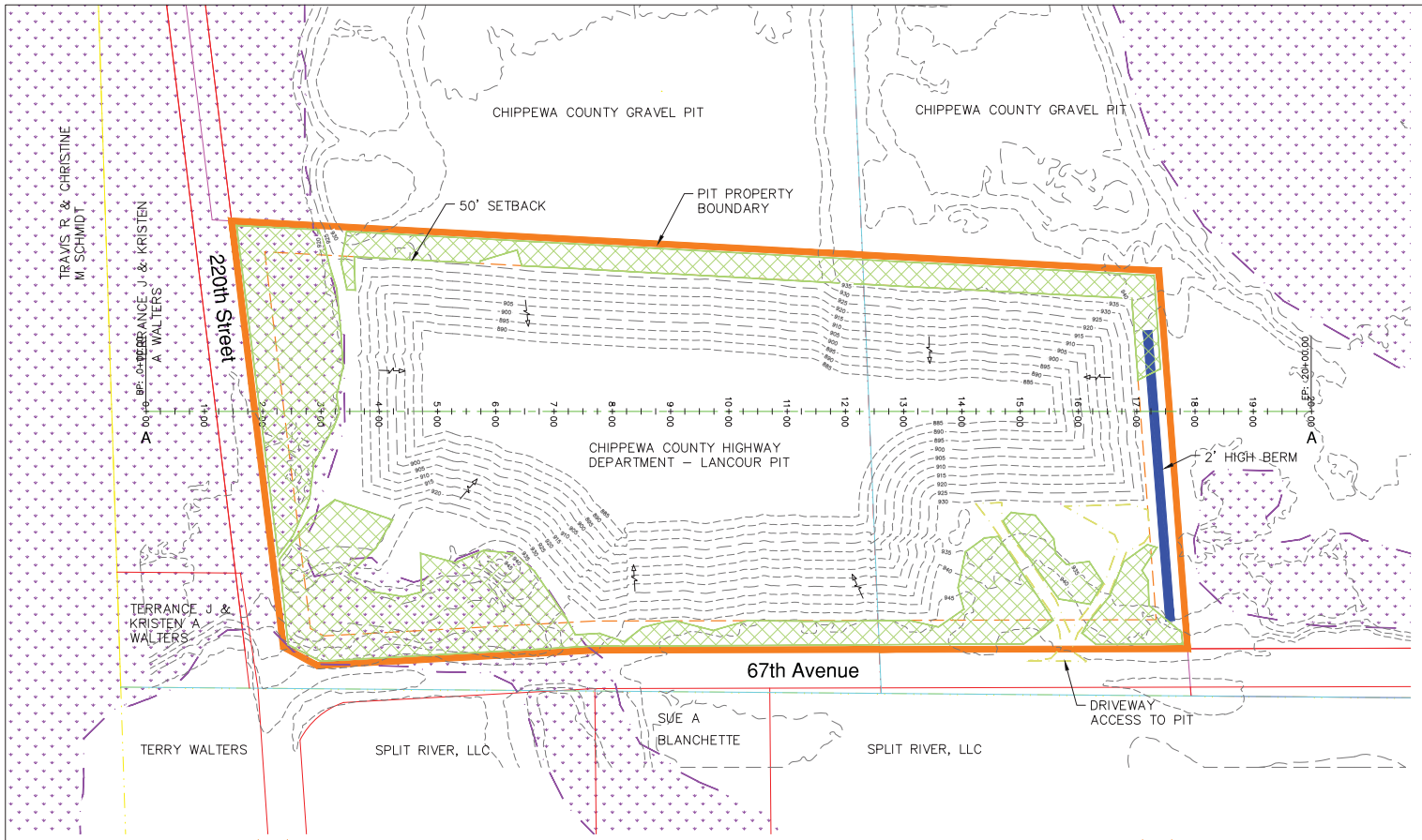

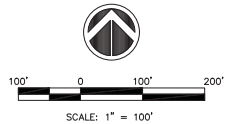

LEGEND

- PIT PROPERTY BOUNDARY
- GROUND CONTOUR LINES
- OPERATIONAL CELLS
- GRAVEL ROADS
- RIGHT-OF-WAY
- 1 DIRECTION OF MINING
- DIRECTION OF RUNOFF
- EXISTING TREES
- DNR WETLANDS

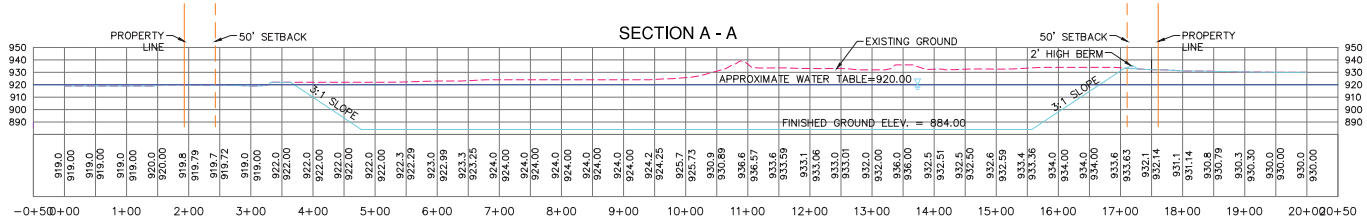

Profile View of Alignment – Lancour Pit West–East
Scale: 1" = 20' H
Scale: 1" = 10' V

PROJECT NO:	HWY:	COUNTY: CHIPPEWA	LANCOUR PIT – FINAL PLAN	SHEET 3 OF 3	E